


















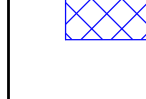





CITY OF GRIDLEY

Zoning Map

Data Compiled by the Geographical Information Center, Aug 2024

Legend

-  Railroad
-  AR-5 (1 unit/5ac)
-  C-1 (Restricted Commercial)
-  C-2 (General Commercial)
-  HCC (Hwy Commercial Corridor Mixed Use Combining Zone)
-  M-1 (Limited Industrial)
-  M-2 (Heavy Industrial)
-  No Rezoning Adopted
-  OS - Open Space
-  P-Q-P - Public/Quasi Public
-  SFR - Single Family Residential
 - R-1A, 1700 - 3500 sq. ft
 - R-1B, 3501 - 5999 sq. ft
 - R-1C, 6000 - 7499 sq. ft
-  MDR - Med. Density Residential (5-8 DU/ac)
-  MFR - Multi-Family Residential (9-15 DU/ac)
-  HDR - High Density Residential (16-30 DU/ac)
-  R-S (3 units/ac)
-  NCMU - Neighborhood Center Mixed Use
-  PD - Planned Development
-  DMU - Downtown Mixed Use Overlay
-  AO - Agricultural Overlay
-  MUCZ - Mixed Use Combining Zone Overlay
-  City Limits
-  Sphere of Influence
-  Parcel Boundary

